Querschnitt
(Bau-km 0+000 - 0+025)

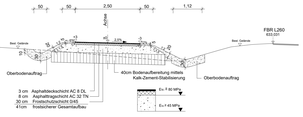

Querschnitt
(Bau-km 0+ 003.084)

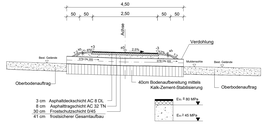

Querschnitt
(Bau-km 0+025 - 0+090)

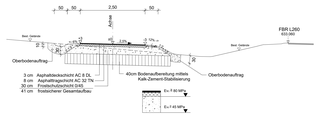

Querschnitt
(Bau-km 0+ 093.343)



Querschnitt
(Bau-km 0+095 - 0+260)

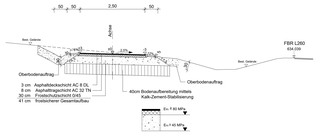

Querschnitt
(Bau-km 0+ 298.287)

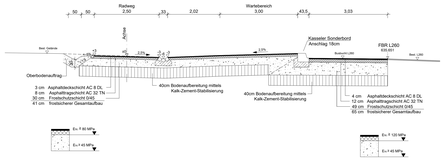

Querschnitt
(Bau-km 0+300 - 0+380)

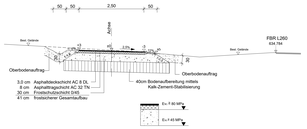

Querschnitt
(Bau-km 0+ 321.339)

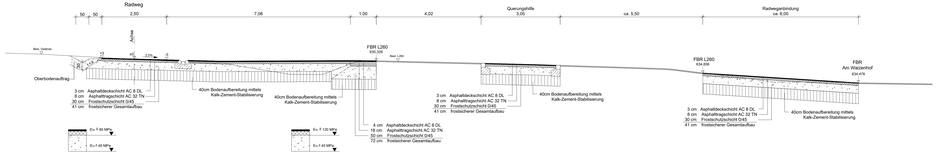

Querschnitt
(Bau-km 0+390)

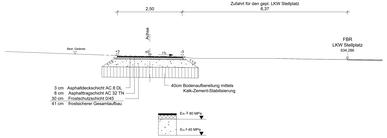

Querschnitt
(Bau-km 0+420 - 0+640)

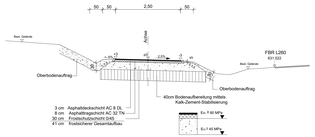

Querschnitt Verdolung Weizenhofgraben
(Bau-km 0+ 647.692)

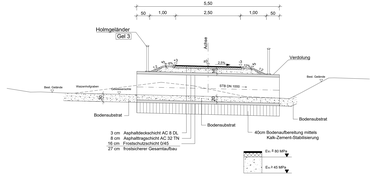

Querschnitt
(Bau-km 0+700)

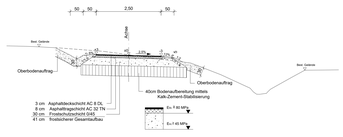

Querschnitt
Tropfen A96
(Bau-km 0+ 711.898)

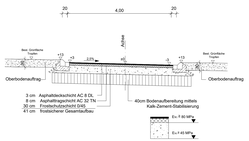

Querschnitt
(Bau-km 0+720 - 1+230)

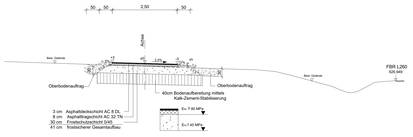

1

	Datum	Name
gezeichnet	04.2025	VR / BFa
geprüft	04.2025	KT / MRu

Ref. Kürzel Ersatz

	Datum	Name
Straßenbauverwaltung Baden - Württemberg Regierungspräsidium Tübingen	geprüft 04.2025	RE

Nr.	Art der Änderung	Datum	Name

	von Netzknoten						nach Netzknoten						Station				
Anfangsstation	8	1	2	6	0	3	2		8	1	2	6	0	2	4	0	5
Endstation	8	1	2	6	0	3	2		8	1	2	5	0	2	4	1	2

Lagesystem:	GK		UTM	X	Stand Kataster: 03/2023
Höhensystem:	NN		NHN	X	Bestandsvermessung: 04/2019

Feststellungsentwurf

Straßenbauverwaltung Baden - Württemberg		Unterlage:	14
Straße:	L 260	Blatt-Nr.	1
Nächster Ort:	Altmannshofen	Querschnitte	
PROJSLN/ -			
PSP- Element:	V.24301.L0260.R02	Maßstab:	1 : 50

L 260
Radweg zwischen der Einmündung
der K8030 und Altmannshofen

Aufgestellt:
Regierungspräsidium Tübingen
Abt. 4 Mobilität, Verkehr und Straßen
Ref. 46 Straßenbau Süd
Ravensburg, 02.10.2025
gez. Gießmann